



# DRAYTON VALLEY

*'Pulling Together'*

## BYLAW NO. 2012/14/D

### AMENDMENT TO MERAW (SE 9-49-7-W5M) AREA STRUCTURE PLAN BYLAW 2006/22/D

**WHEREAS** by Bylaw 2006/22/D Council has adopted an Area Structure Plan for SE 9-49-7-5, commonly known as Meraw Estates Area Structure Plan;

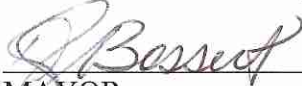
**AND WHEREAS** clarification of the approved lot layout design is required;

**NOW THEREFORE**, pursuant to Part 17 of the Municipal Government Act, R.S.A. 2000, the Council of the Town of Drayton Valley enacts the following changes to the maps accompanying Bylaw 2006/22/D:

1. deleting the map described as "Design Concepts/Principles Land Use Plan" and replacing it with the map attached hereto as Schedule "A"; and
2. inserting the map attached hereto as Schedule "B" as the "Lot Layout/Street Design Map"

**AND THAT** this bylaw shall come into force and have effect from and after the date of third reading thereof.


READ A **FIRST** TIME THIS 6<sup>th</sup> DAY OF June, 2012, A. D.

  
\_\_\_\_\_  
MAYOR

  
\_\_\_\_\_  
TOWN MANAGER


**PUBLIC HEARING** HELD THIS 27<sup>th</sup> DAY OF June, 2012, A. D.

READ A **SECOND** TIME THIS 27<sup>th</sup> DAY OF June 2012, A. D.

  
\_\_\_\_\_  
MAYOR

  
TOWN MANAGER  
*ACTING*

READ A **THIRD AND FINAL** TIME THIS 27<sup>th</sup> DAY OF June 2012, A. D.

  
MAYOR

  
TOWN MANAGER  
*ACTING*



